



Zürcher Wanderwege (ZAW)

Kanton
Canton Zürich

LK-Nr.
CN-No. 1092

Standort-Nr.
Emplacement No. 70024302

Bezirk
District ZH








Koordinaten
Coordinates 700'372 / 243'559



H.ü.M.
A.s.M. 508 m

Gemeinde
Commune Seegräben

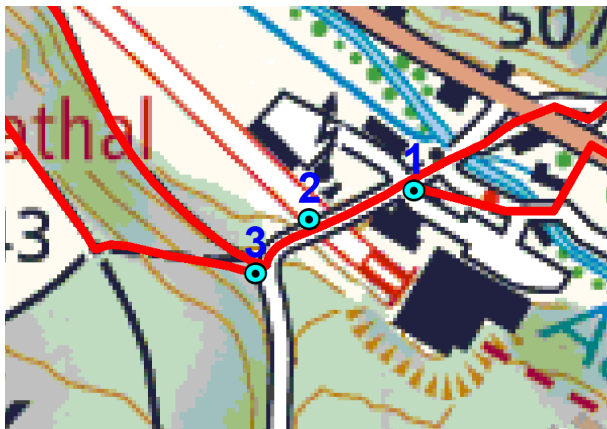
Standort
Emplacement Aathal Bhf. Süd

GID-Nr.
GID No. 953


a	1100 x 200	Beschriftung - Inscription	b
Aathal  5 min	Aathal 508 m	Heidenburg 15 min	
Seegräben 25 min		Uster   1 h 25 min	
Kempen  1 h 25 min		Oberuster  50 min	
		Niederuster   1 h 45 min	
beidseitig - des 2 côtés mont.: 29.01.2018		Standort - Emplacement	beidseitig - des 2 côtés

c	350 x 100	d
		
beidseitig - des 2 côtés		beidseitig - des 2 côtés
mont.: 03.09.2017		

Planskizze:
Esquisse
du plan:



Schema:
Schéma:



Bemerkung:
Note:

Befestigung:
Fixation:



Directional signpost with a globe on top and several directional signs. The signs are yellow and white, with some text and arrows. The globe is silver and spherical.

04.07.2018

Heidenburg 15min
Uster 1h 25min
Oberuster 50min
Niederuster 1h 45min

Aathal 508 m

Aathal 5min
Seegraben 25min
Kempten 1h 25min

04.07.2018



Heidenburg	15min	Aathal	5min
Uster  	1h 25min	Aathal 	25min
Oberuster 	50min	Seegräben	1h 25min
Niederuster  	1h 45min	Kempten 	

Aathal
508 m

INDUSTRIEPFAD ZÜRCHER OBERLAND	INDUSTRIEPFAD ZÜRCHER OBERLAND
--------------------------------------	--------------------------------------

04.07.2018