



Zürcher Wanderwege (ZAW)

Kanton
Canton Zürich

LK-Nr.
CN-No. 1071

Standort-Nr.
Emplacement No. 68126301

Bezirk
District ZH

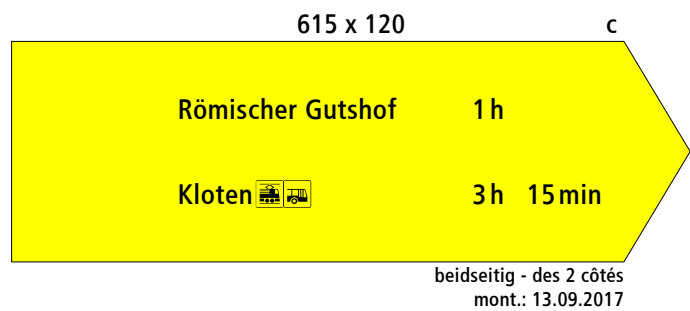
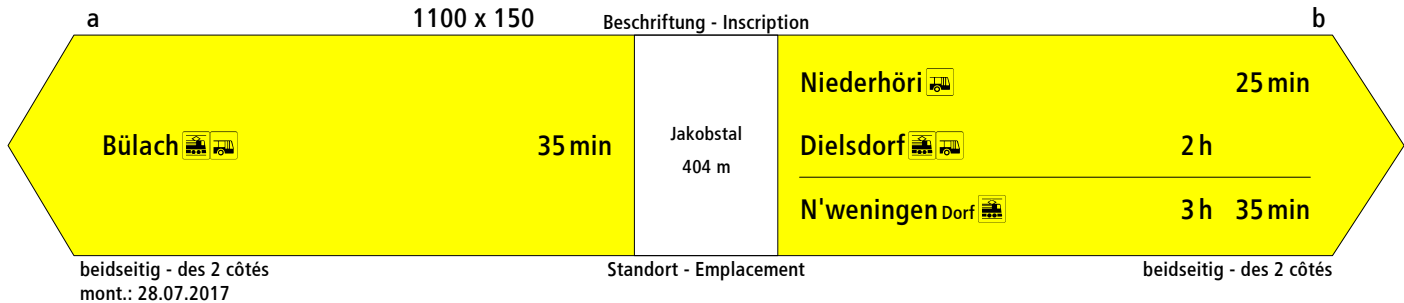
Koordinaten
Coordinates 681'582 / 263'208

H.ü.M.
A.s.M. 404 m

Gemeinde
Commune Hochfelden

Standort
Emplacement Jakobstal

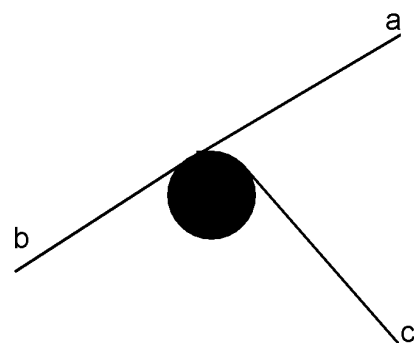
GID-Nr.
GID No. 194



Planskizze:
Esquisse
du plan:



Schema:
Schéma:



Bemerkung:
Note:

Befestigung:
Fixation:

Druckdatum/Date d'impression: 8.12.2021



Zürcher Wanderwege (ZAW)

Kanton
Canton Zürich

LK-Nr.
CN-No. 1071

Standort-Nr.
Emplacement No. 68126301

Bezirk
District ZH

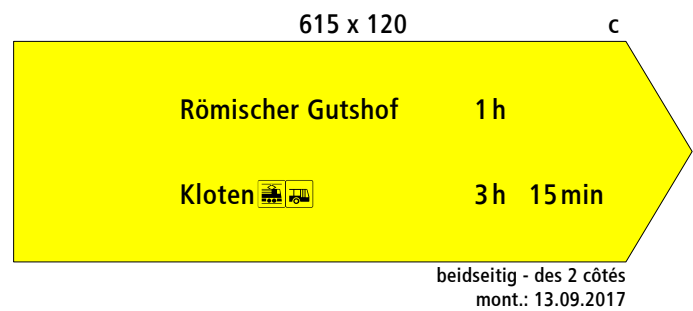
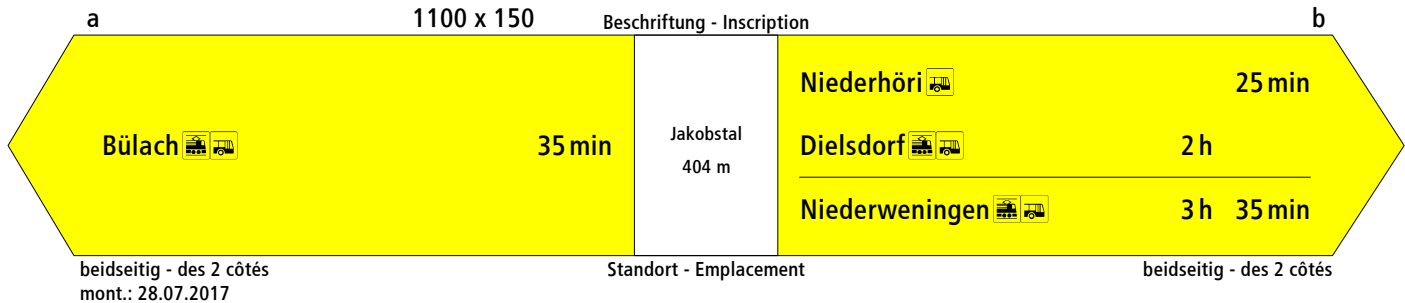
Koordinaten
Coordinates 681'582 / 263'208

H.ü.M.
A.s.M. 404 m

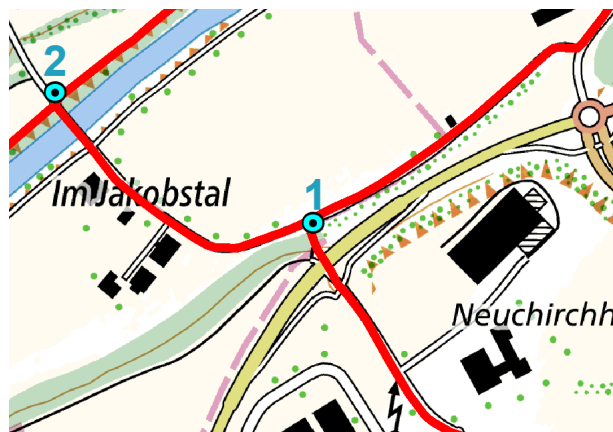
Gemeinde
Commune Hochfelden

Standort
Emplacement Jakobstal

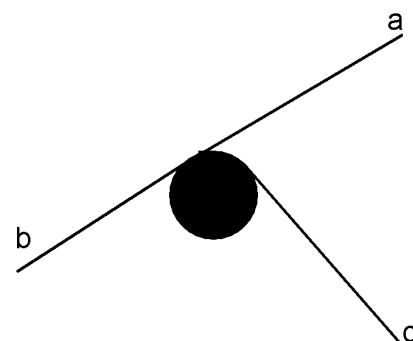
GID-Nr.
GID No. 194



Planskizze:
Esquisse
du plan:



Schema:
Schéma:





Bemerkung:
Note:

Befestigung:
Fixation:

Druckdatum/Date d'impression: 14.5.2020








Bülach  

35 min



Jakobstal
404 m

Niederhöri 

25 min

Dielsdorf  

2h

Niederweningen  

3h 35 min

35min

Römischer Gutshof 1h

Kloten  

3h 15min

